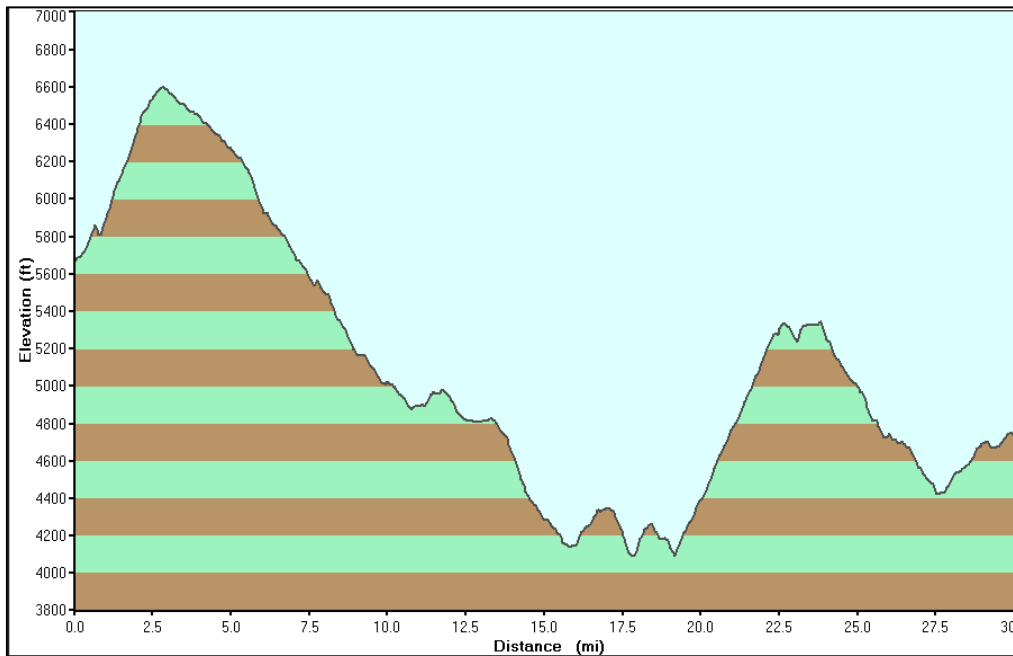
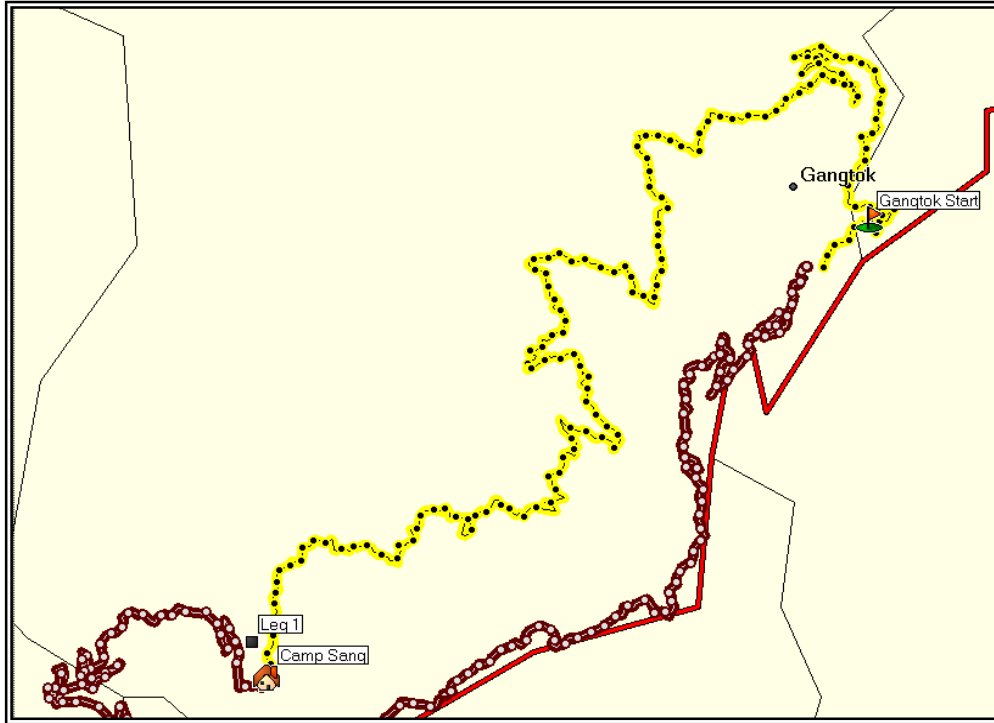


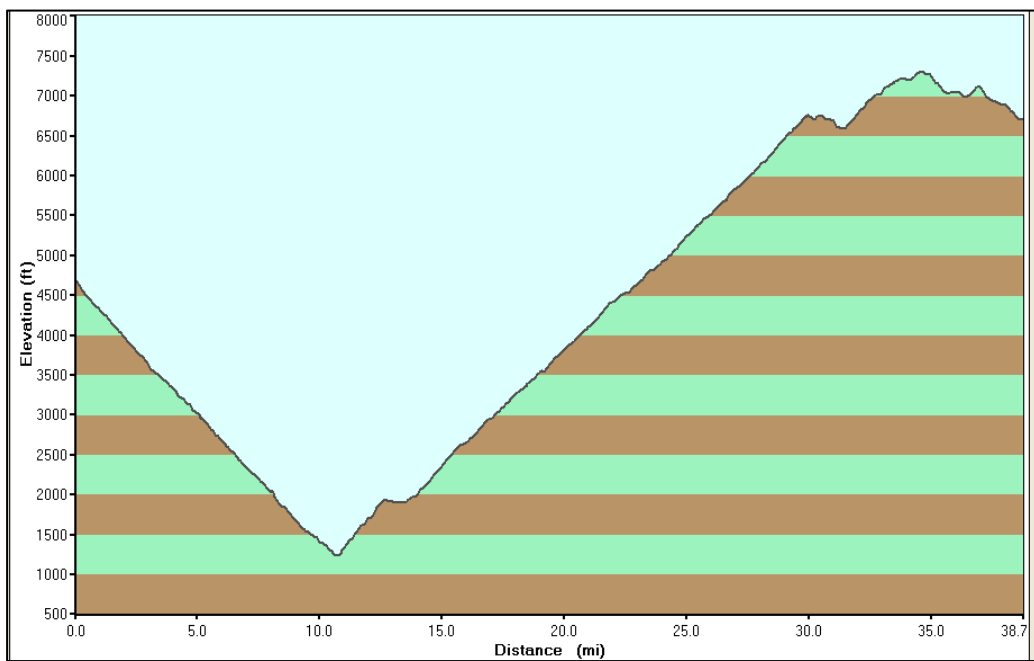
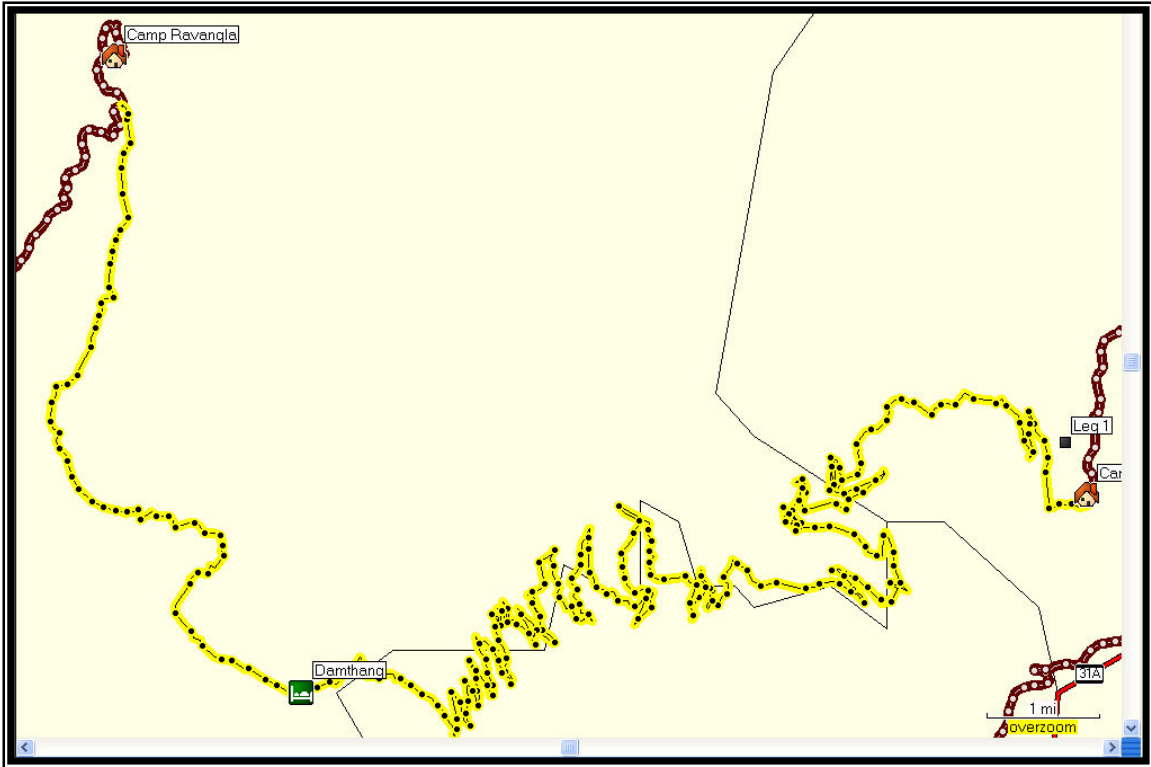
LEG - 1 GANGTOK-RANKA-RUMTEK-SANG

DISTANCE – 48.7 KM
ALTITUDE – 4700 FT.



LEG - 2 SANG-MARTEM-RAVONGLA

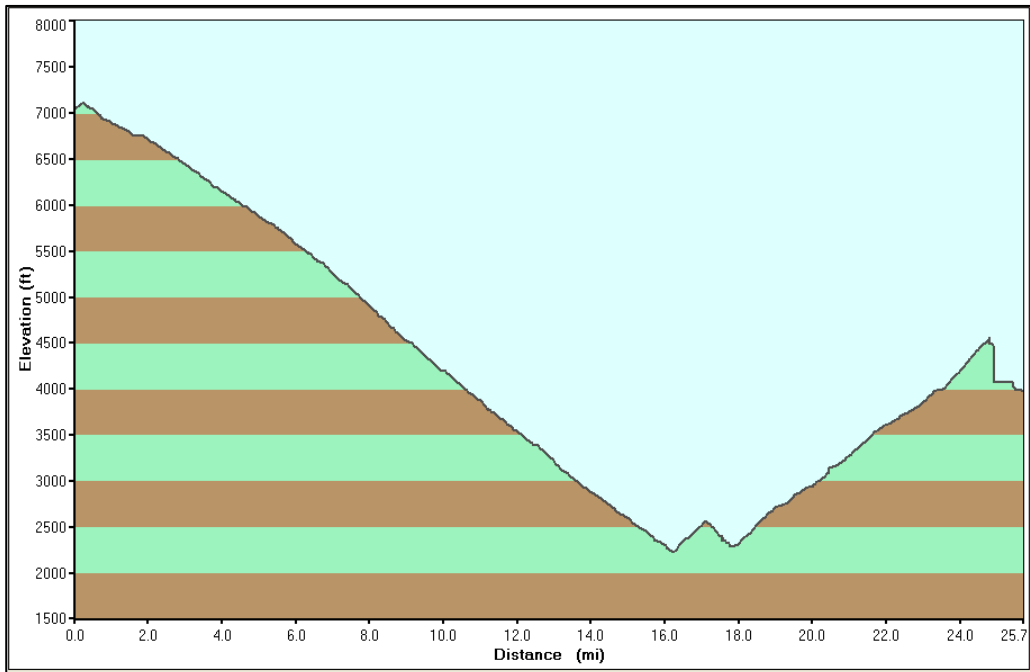
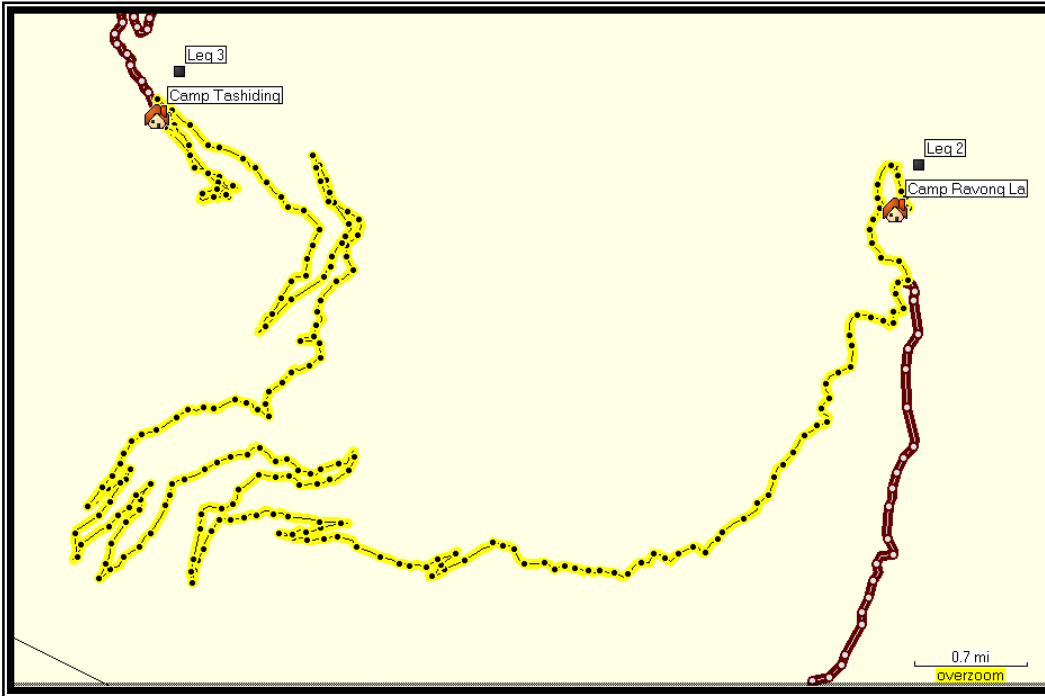
DISTANCE – 71 KM
ALTITUDE – 6590 FT.



LEG - 3 RAVONGLA-KEWZING-TASHIDING

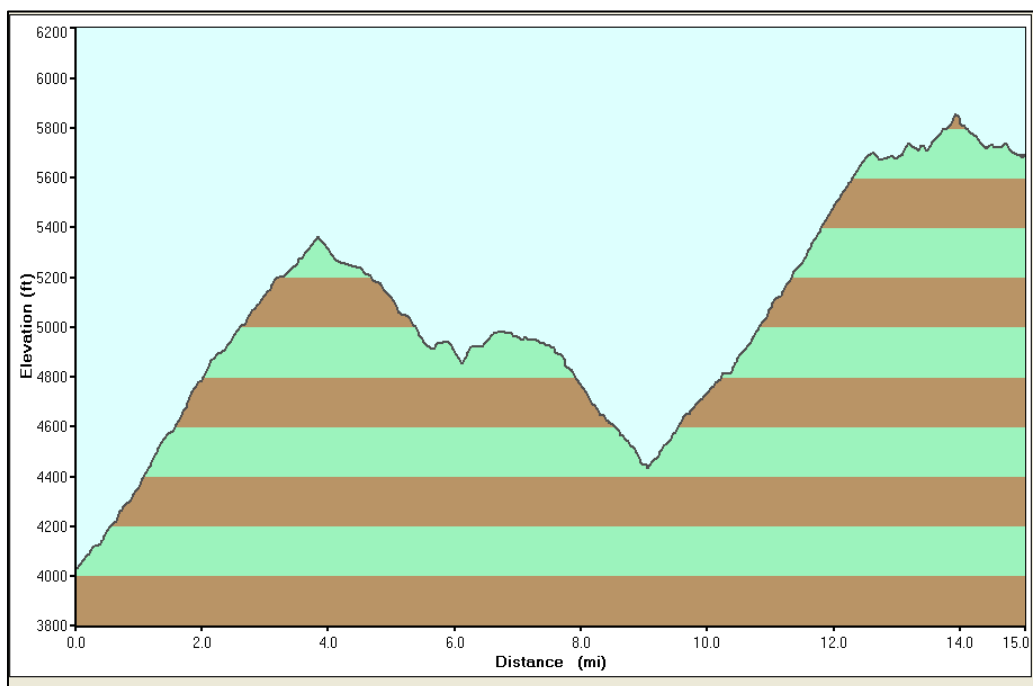
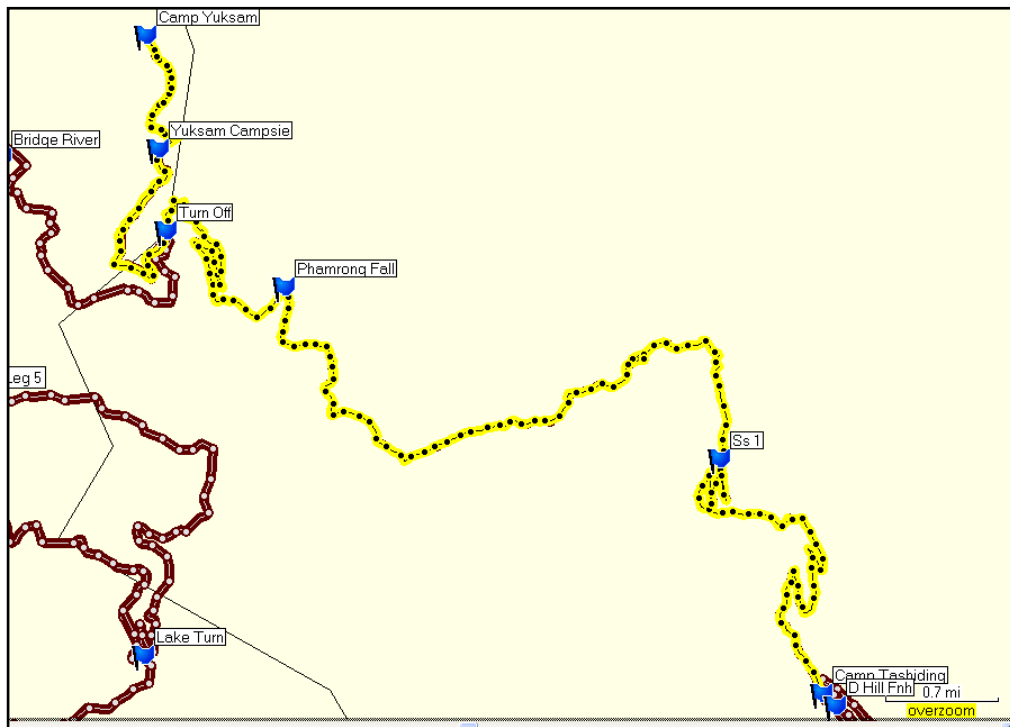
DISTANCE – 41.4 KM

ALTITUDE – 3991 FT.



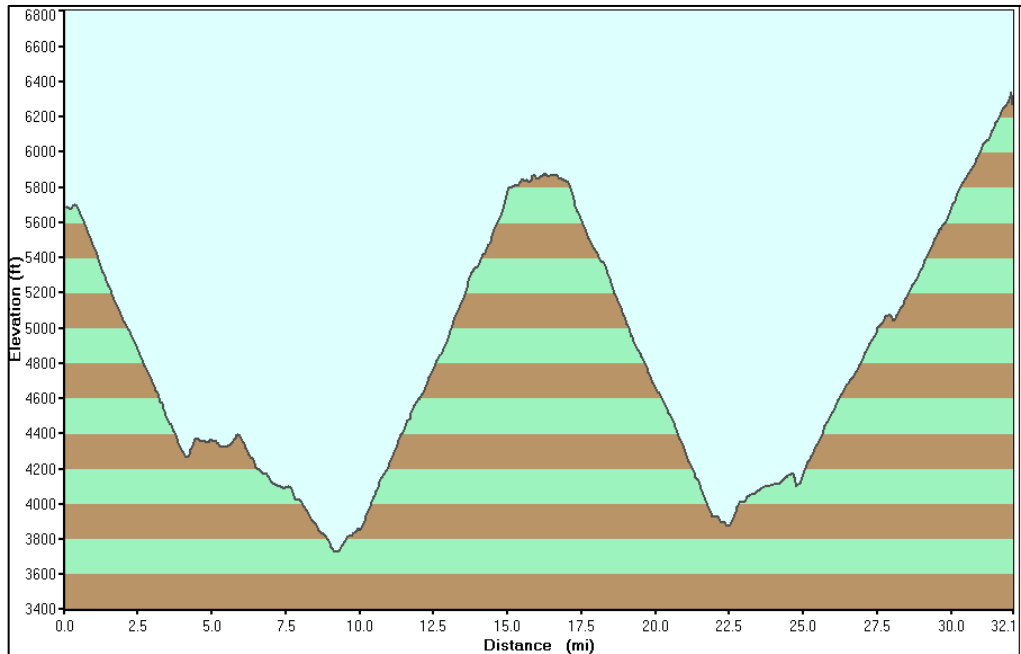
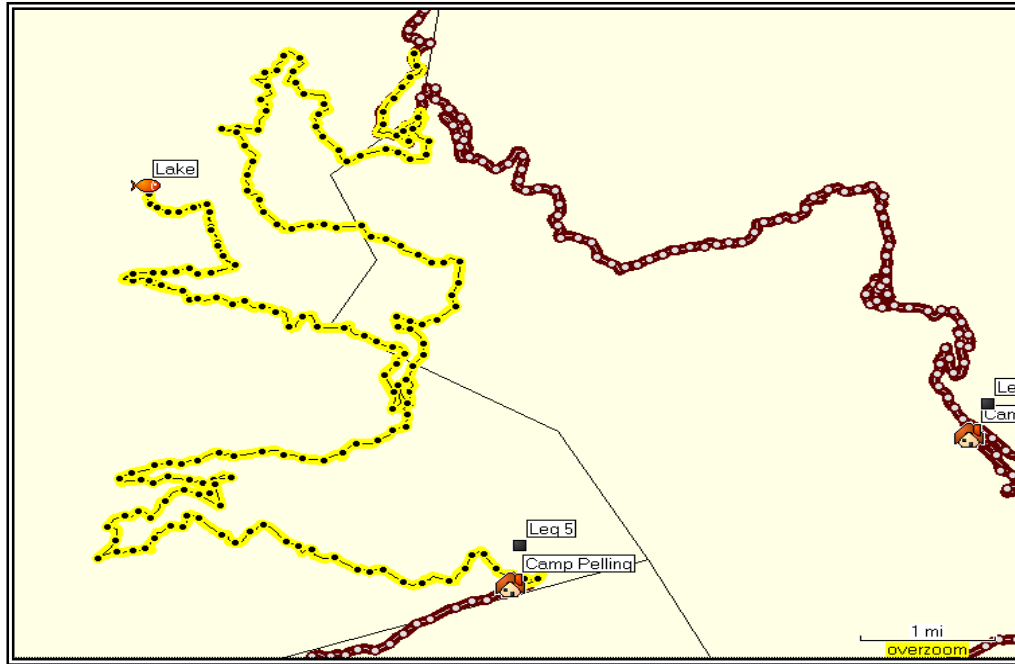
LEG - 4 TASHIDING-PHAMRONG FALL-YUKSAM

DISTANCE – 86.8 KM
ALTITUDE – 5850 FT.



LEG - 5 YUKSAM-DARAP-PELLING

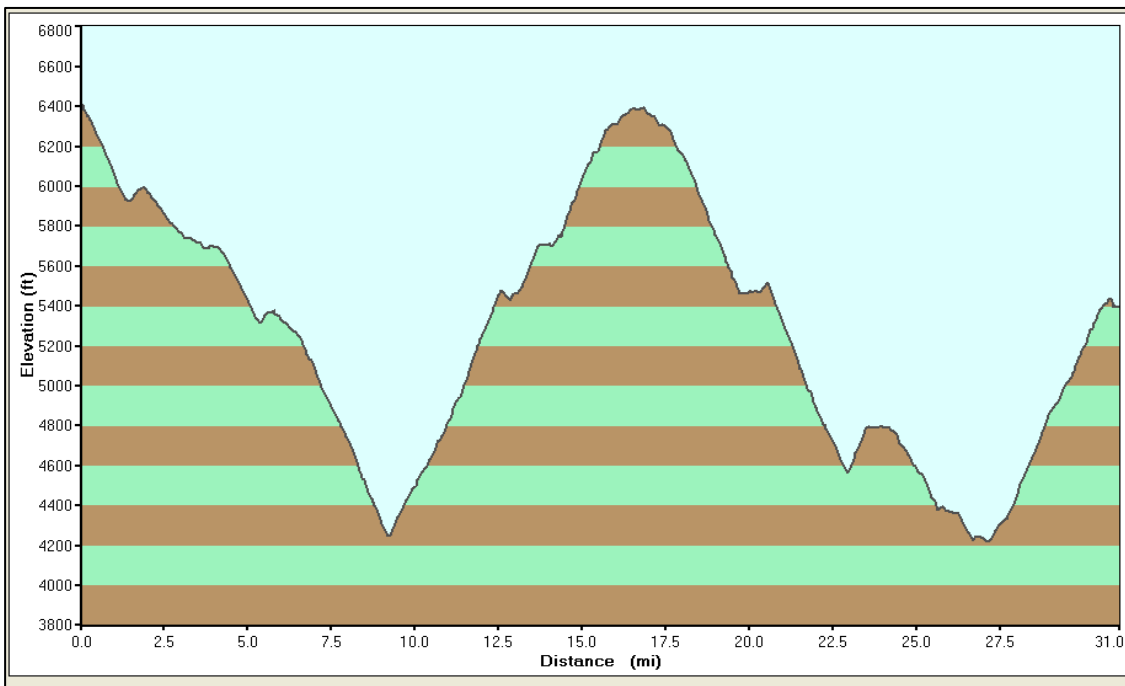
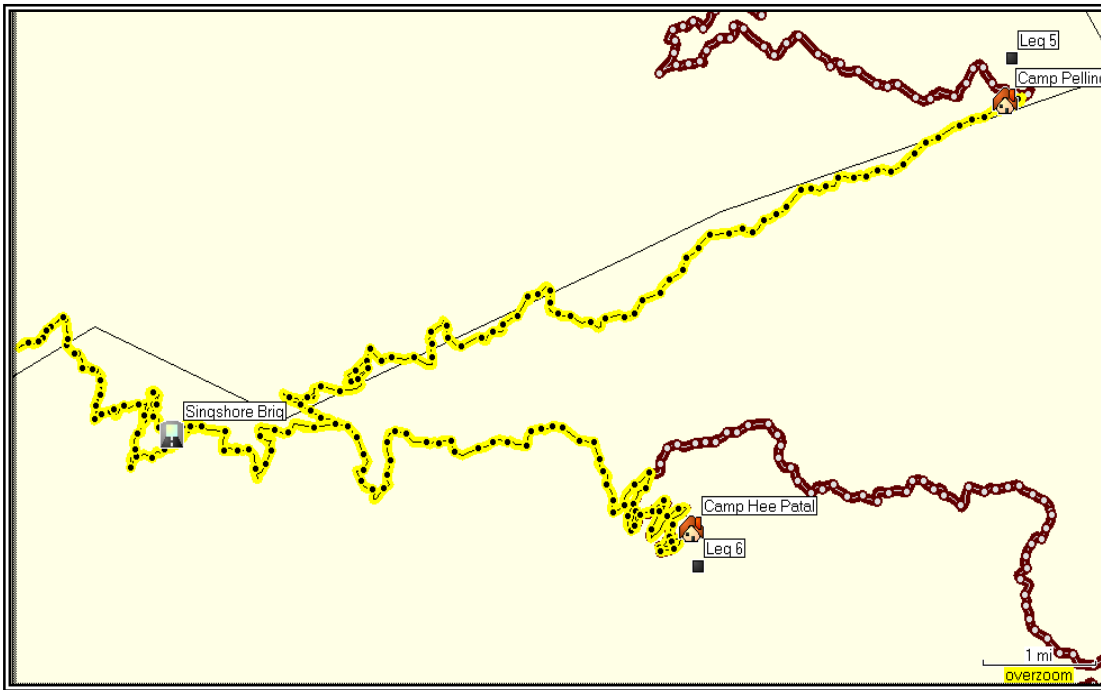
DISTANCE – 51.6 KM
ALTITUDE – 6327 FT.



LEG - 6 PELLING-DENTAM-HEE BERMIOK

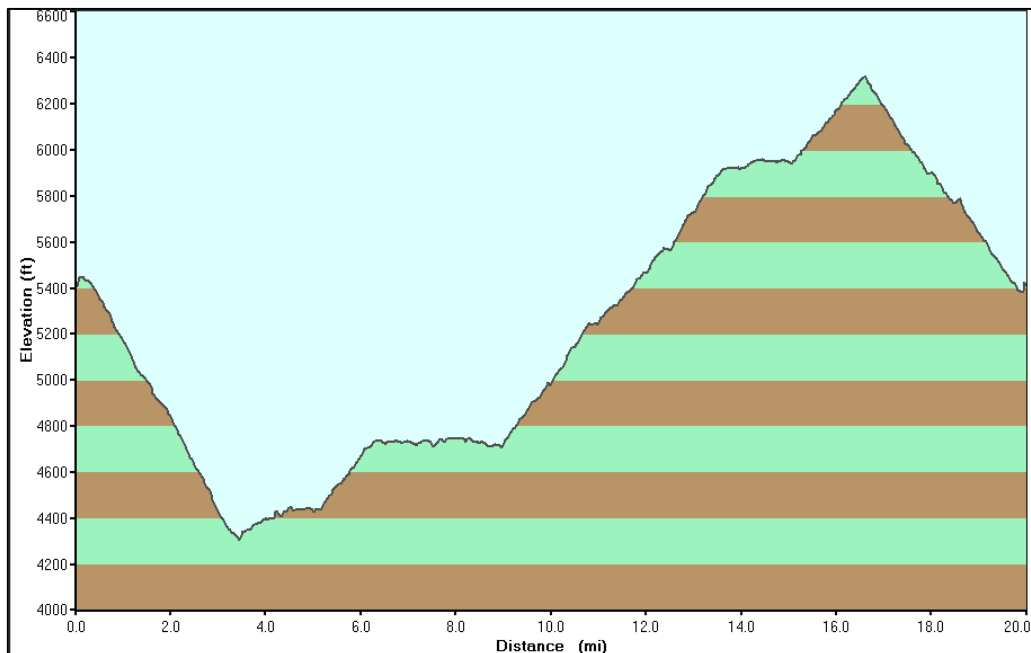
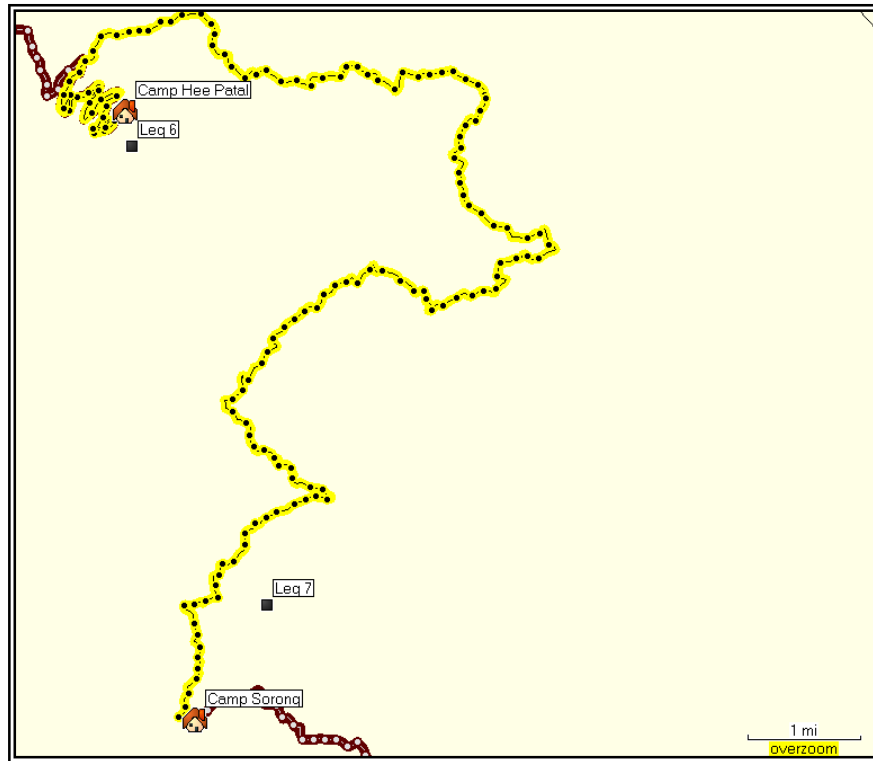
DISTANCE – 51.28 KM

ALTITUDE – 5399 FT.



LEG - 7 HEE BERMIOK-KALUCK-SORENG

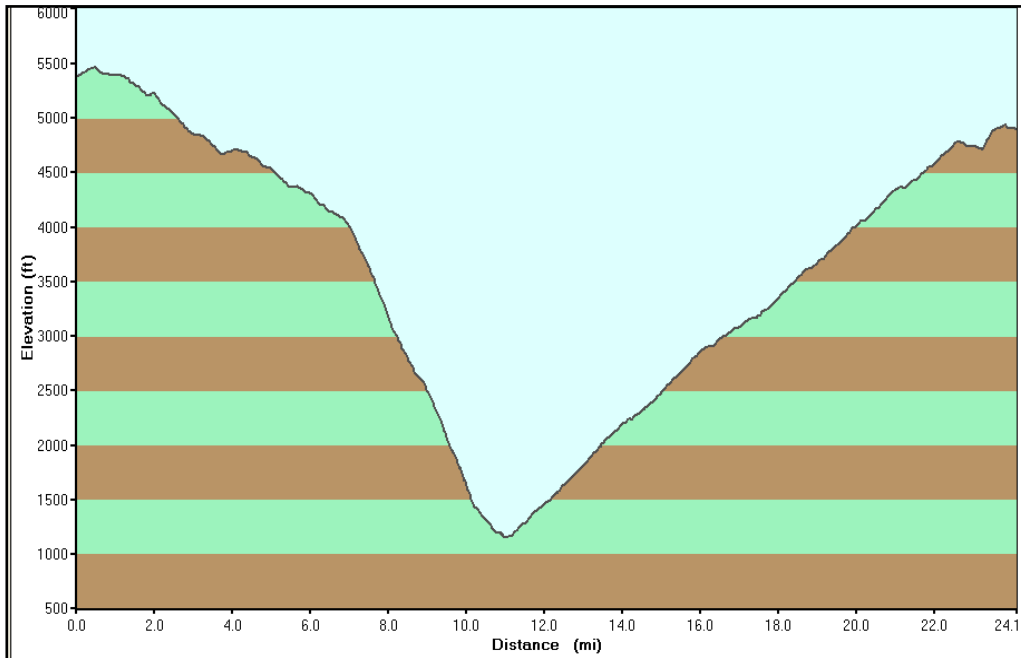
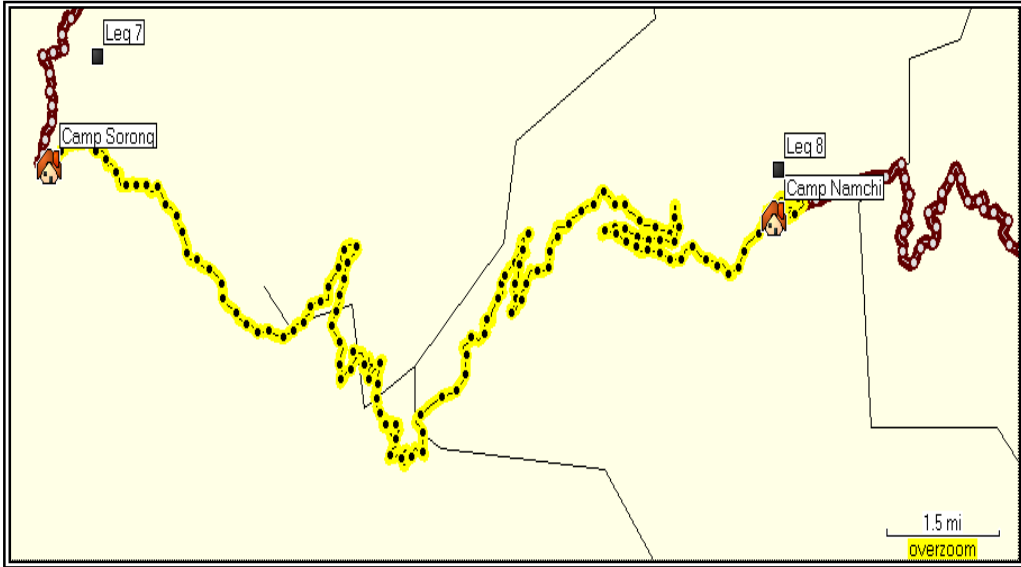
DISTANCE – 37.2 KM
ALTITUDE – 5414 FT.



LEG - 8 SORENG-SOMBARIA-NAMCHI

DISTANCE – 38.7 KM

ALTITUDE – 4905 FT.



LEG - 9 NAMCHI-NAMTHANG-RONGPO

DISTANCE – 43.1 KM
ALTITUDE – 1192 FT.

